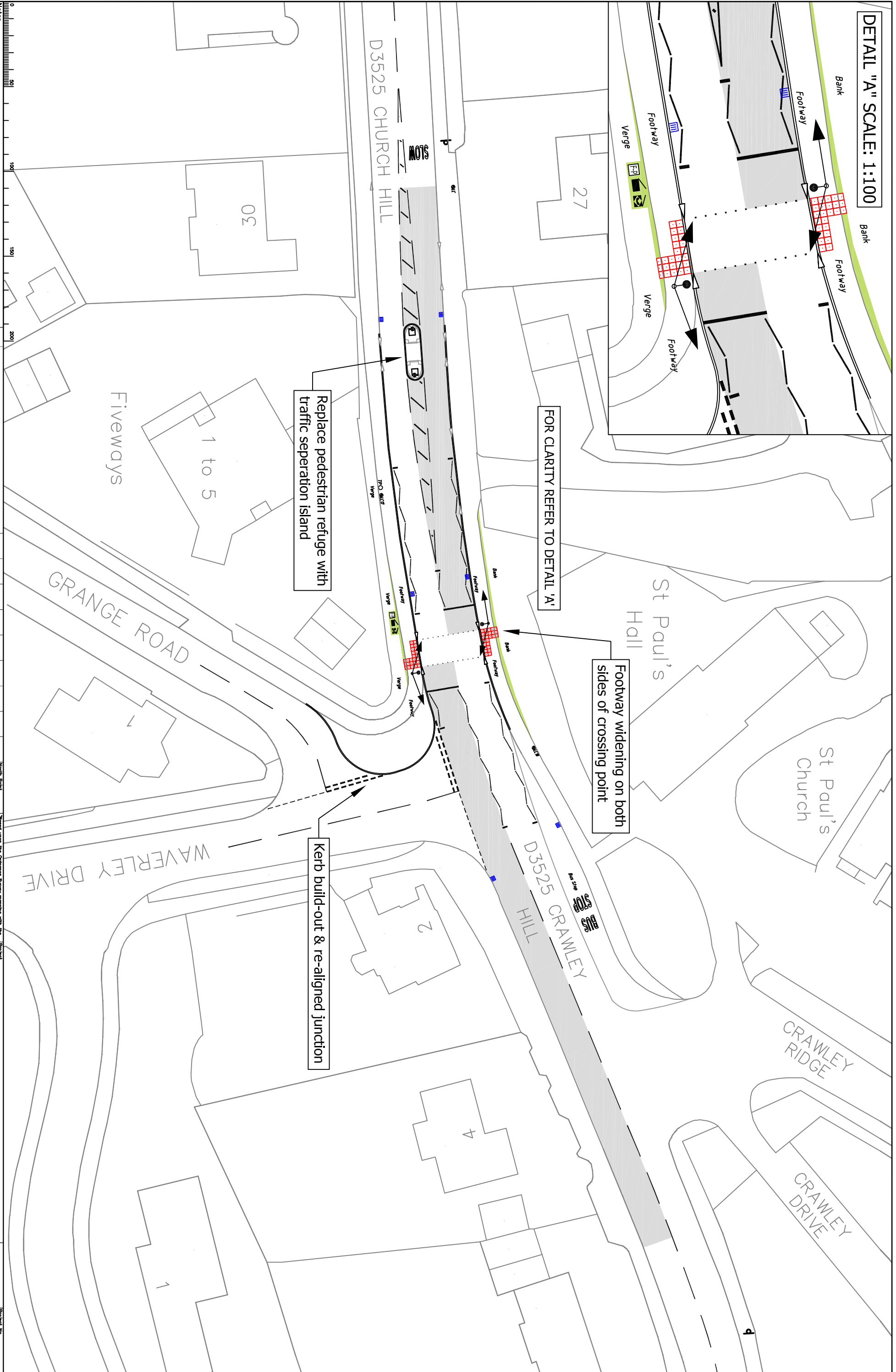
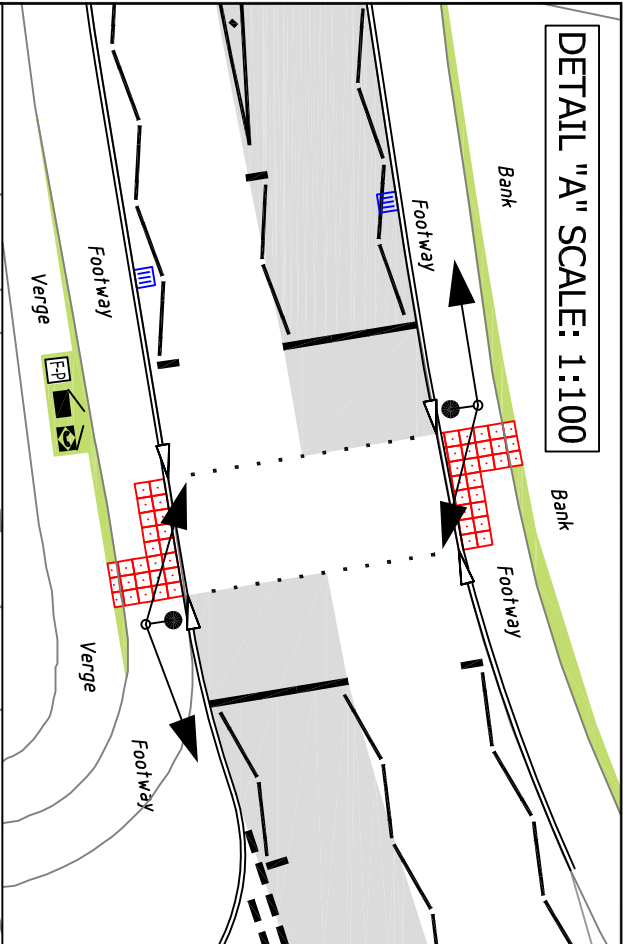


DETAIL "A" SCALE: 1:100



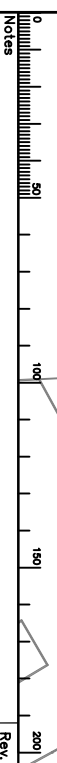
FOR CLARITY REFER TO DETAIL 'A'

Footway widening on both sides of crossing point

Replace pedestrian refuge with traffic separation island

Kerb build-out & re-aligned junction

Grey high-friction surface treatment applied to surface course ahead of the stop-line to the first row of studs



Rev.	Description	Drawn	Sig.	Date	Chkd	Sig.	Date	Aprd	Sig.	Date

North Point

Based upon the Ordnance Survey map(s) with the following OS Grid Reference(s) [unreadable] and may need to be re-surveyed or updated to reflect changes to the ground since the date of the original survey.

Project No.	Contract No.	Drawing No.	Rev.
7949	7949-05	7949-05	-

Checked by: G.P.B. Date: 11/06/09
 Drawn by: G.P.B. Date: 11/06/09
 Approved by: T.W.B. Date: 11/06/09

D3525 CHURCH HILL
 J/W WAVERLEY DRIVE, CAMBERLEY
 PROPOSED PUFFIN CROSSING
 COMMITTEE PLAN

